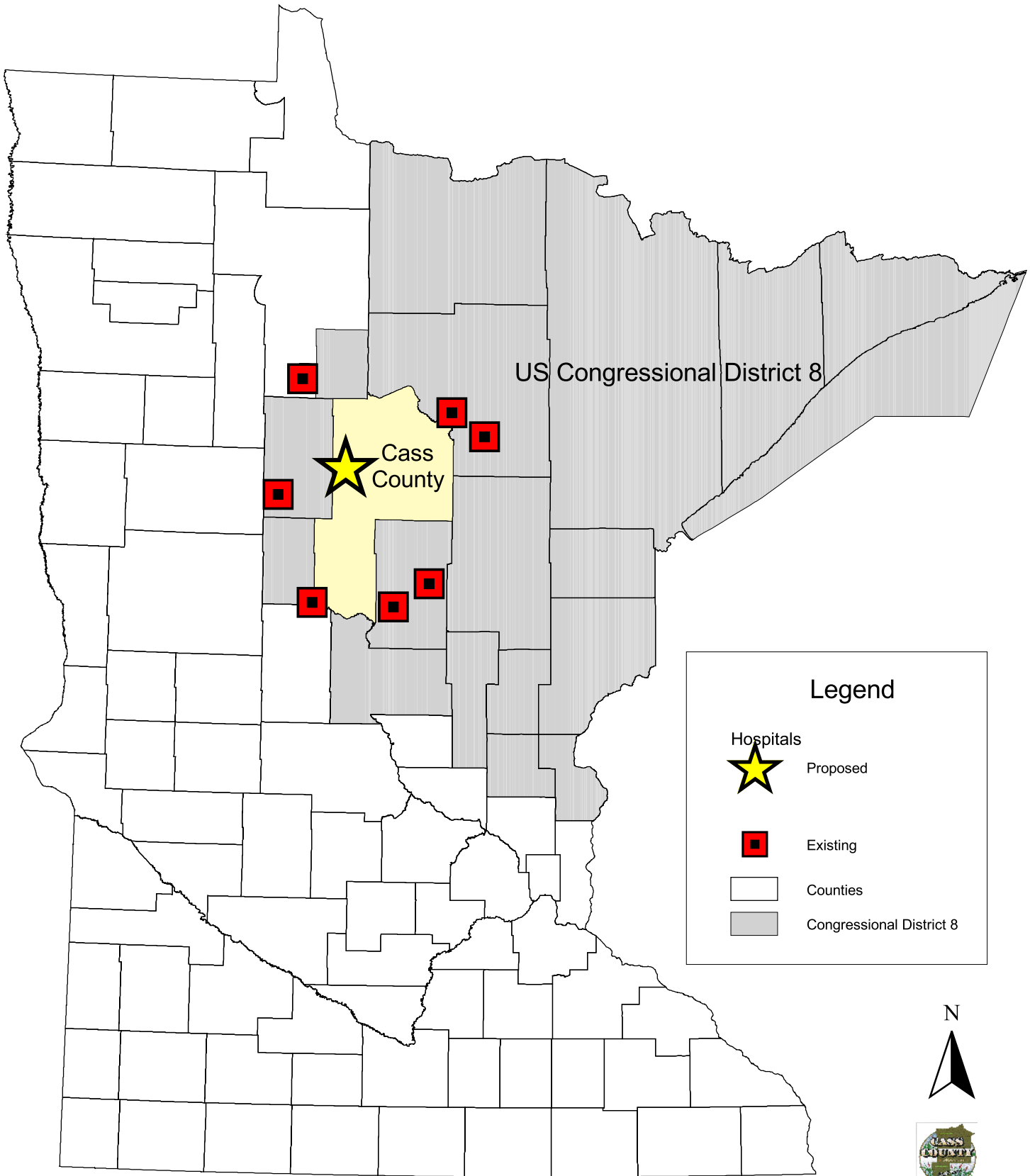


Proposed Hospital Location, State of Minnesota



US Congressional District 8

Cass County

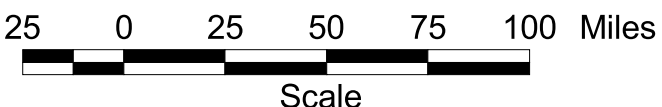
Legend

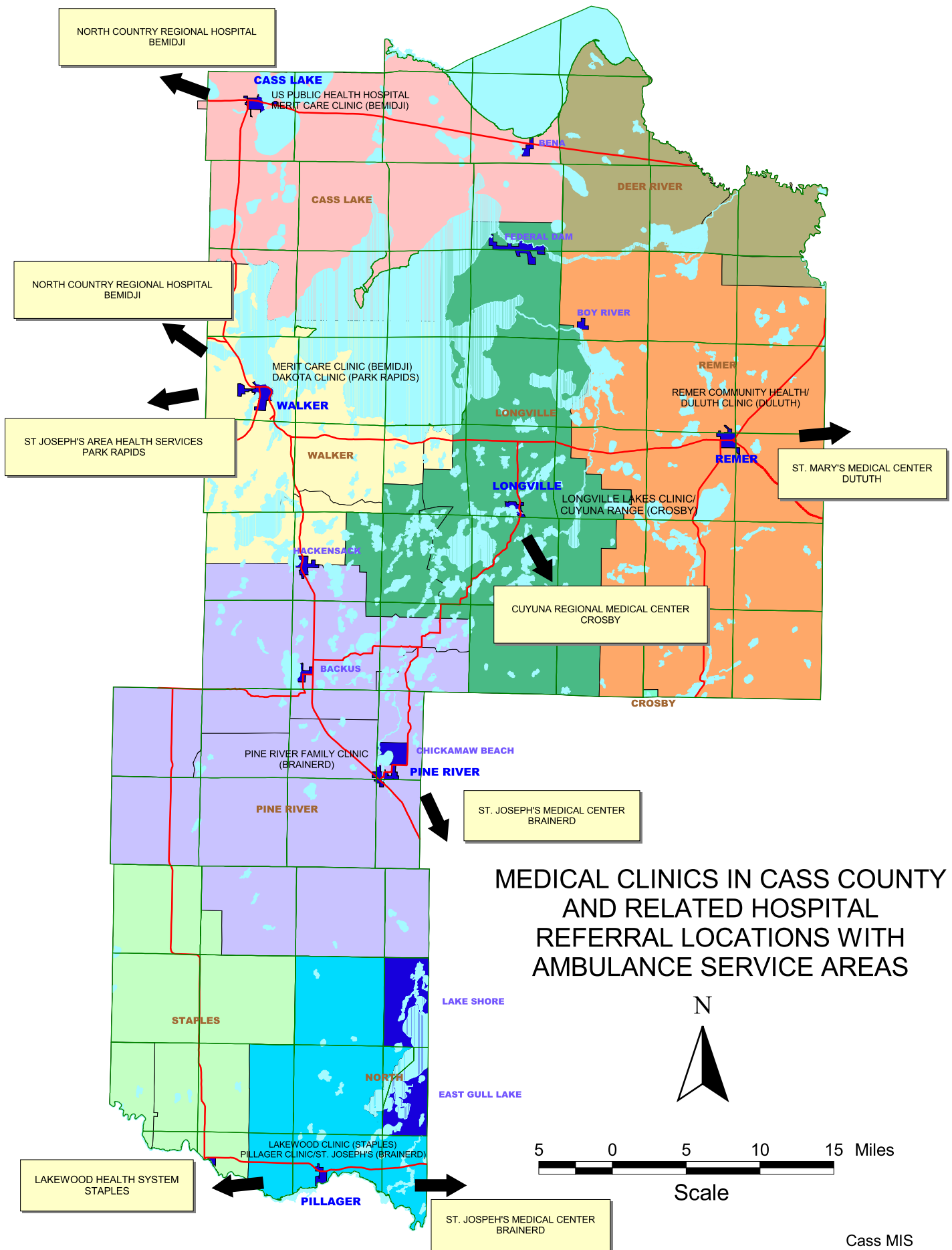
Hospitals

- ★ Proposed
- Existing

Counties

Congressional District 8





North Country Hospital - Bemidji

Itasca County

Beltrami County

Deer River Hospital - Deer River

Hubbard County

Grand Itasca - Grand Rapids

St Joseph's - Park Rapids

Proposed

Aitkin County

Wadena County

Crow Wing County

POPULATION OF CITIES AND TOWNSHIPS IN THE PRIMARY SERVICE AREA OF THE PROPOSED HOSPITAL

Actual - 2002	18115
Projected - 2010	21685
Projected - 2020	25599

Staples Hospital - Staples

Todd County

Morrison County

Cuyuna RMC - Crosby

St Joseph's - Brainerd

5 0 5 10 Miles

* See Appendix for distances and ambulance run times to Existing Hospitals from delineated population centers.

Population and Distances* in Proposed Primary Service Area

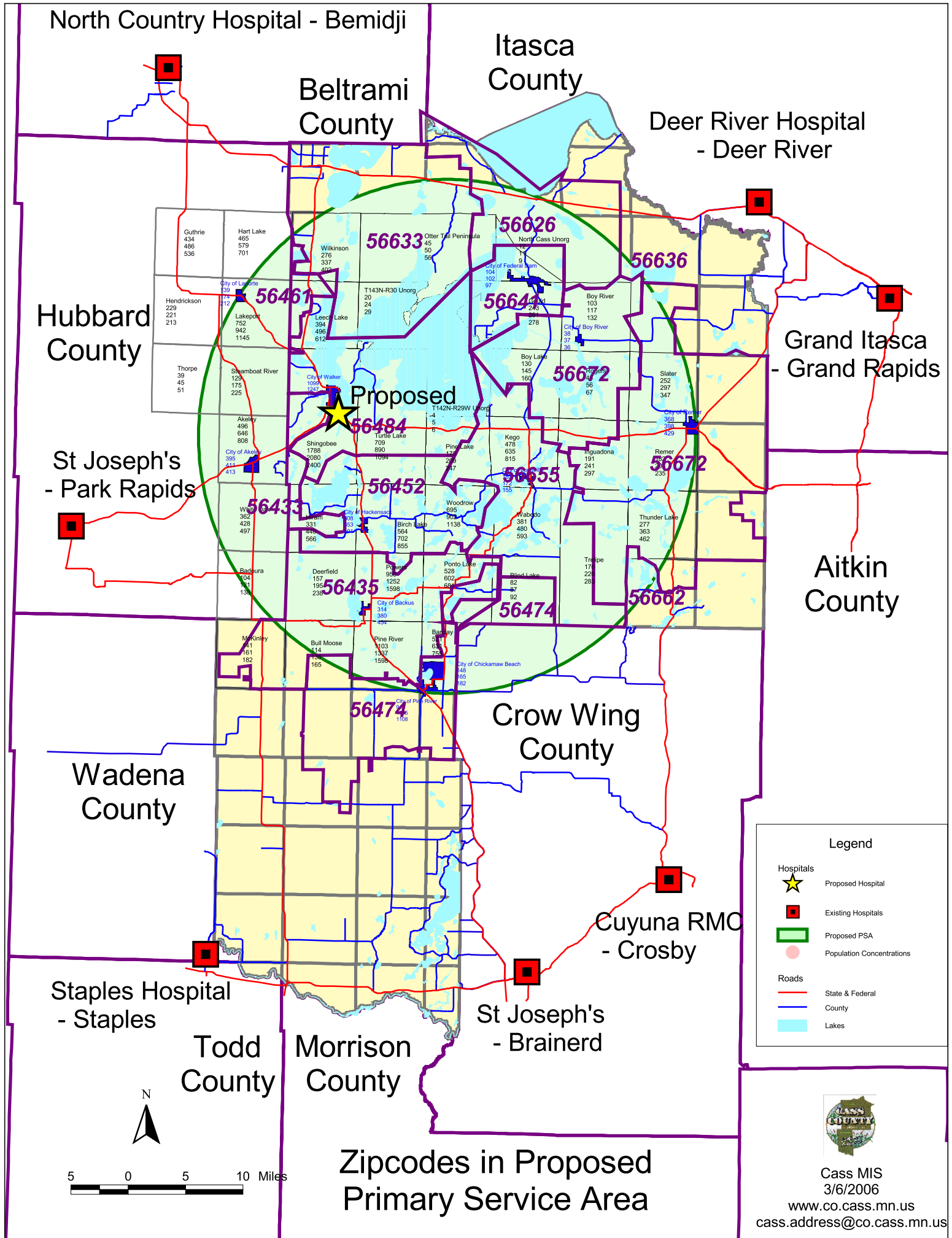
Legend

- Hospitals
 - ★ Proposed Hospital
 - Existing Hospitals
- Proposed PSA
- Population Concentrations
- Roads
 - State & Federal
 - County
- Lakes



Cass MIS 3/6/2006

www.co.cass.mn.us
cass.address@co.cass.mn.us



North Country Hospital - Bemidji

Itasca County

Beltrami County

Deer River Hospital - Deer River

Hubbard County

Grand Itasca - Grand Rapids

St Joseph's - Park Rapids

Aitkin County

Proposed

Crow Wing County

Wadena County

Staples Hospital - Staples

Todd County

Morrison County

St Joseph's - Brainerd

Cuyuna RMC - Crosby

Zipcodes in Proposed Primary Service Area

Legend

- Hospitals
 - Proposed Hospital
 - Existing Hospitals
- Proposed PSA
- Population Concentrations
- Roads
 - State & Federal
 - County
- Lakes



Cass MIS
3/6/2006

www.co.cass.mn.us
cass.address@co.cass.mn.us

