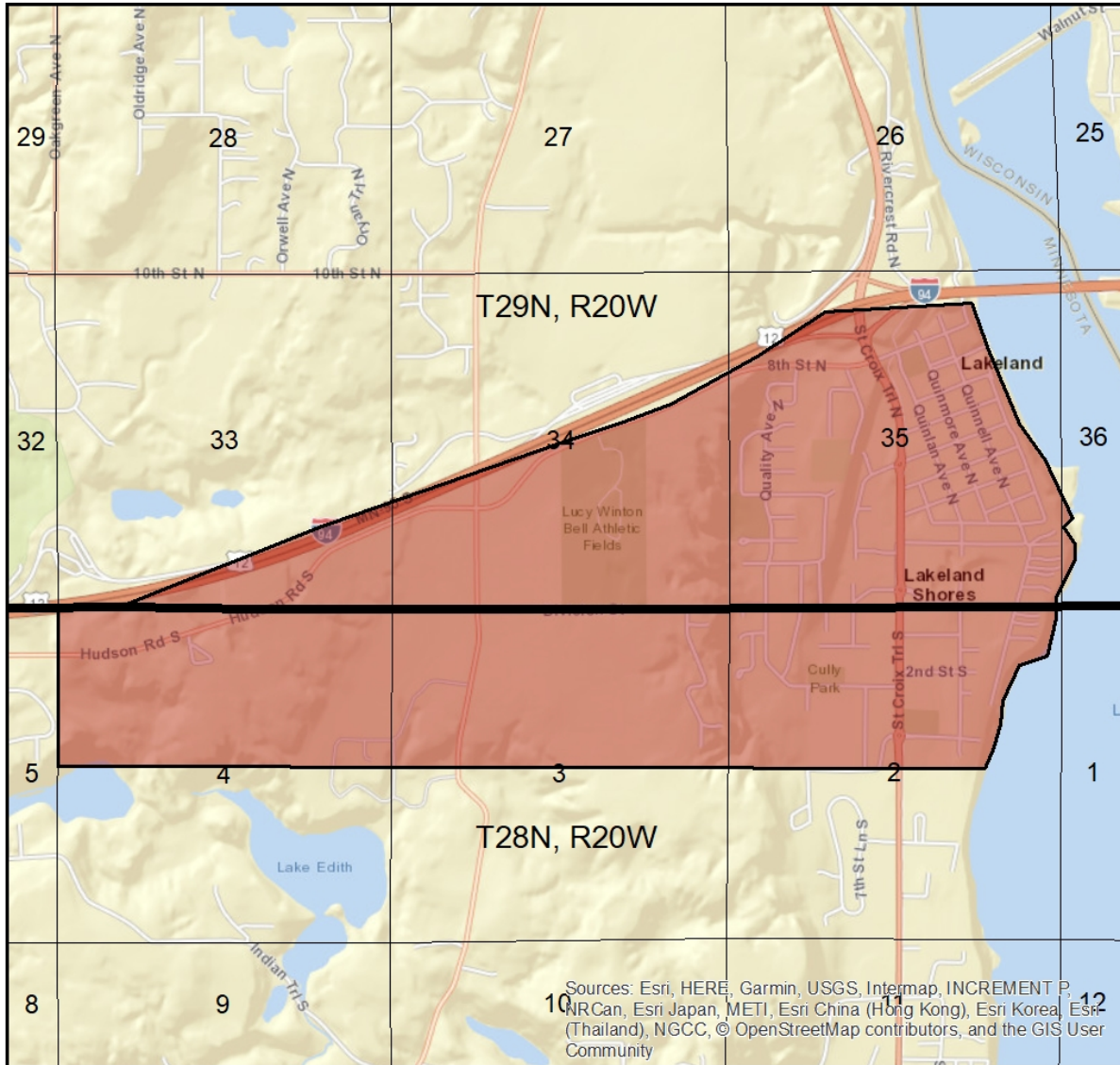
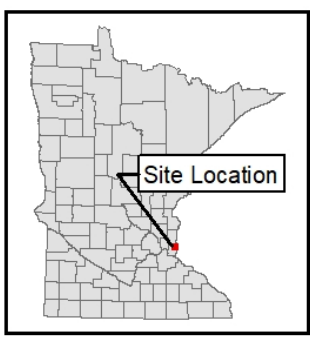
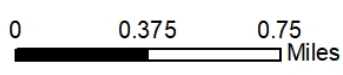


# Special Well and Boring Construction Areas

## Lakeland / Lakeland Shores / Afton / West Lakeland Township



Sources: Esri, HERE, Garmin, USGS, Intermap, INCREMENT P, NRCan, Esri Japan, METI, Esri China (Hong Kong), Esri Korea, Esri (Thailand), NGCC, © OpenStreetMap contributors, and the GIS User Community



P.O. Box 64975 • St. Paul, Minnesota 55164-0975 • 651-201-4600 • 800-383-9808 • health.wells@state.mn.us

Published: November 2018 Filename: SWBCA\_Lakeland.mxd